







Cruising for Canines Poker Run

Elapsed Mileage @ Turn	Control Signal	Intersection	  	Directions	Proceed
				A.D.Farrow Northstar (Card Draw #1)	
				Follow EXIT signs from A.D. Farrow's parking lot	0.2 mi
0.2	●●●●●	+		Turn LEFT onto US 36 & SR 37	0.8 mi
1.0	●●●●●	⊥		Turn RIGHT onto 3 Bs and K Rd *suggest single file*	1.5 mi
2.5		⊥		Turn LEFT onto Howard Road	0.5 mi
3.0		⊥		Turn RIGHT onto Hogback Road	3.1 mi
6.1	●	T		Turn LEFT onto County Home Road (continue straight @0.7)	2.9 mi
				Note: County Home Road goes straight at 0.7 mi	
9.0	●	T		Turn LEFT onto US 42	2.7 mi
11.7		⊥		Turn hard RIGHT onto Horseshoe Rd (after RXR overpass)	0.3 mi
12.0		⊥		Turn LEFT onto Hudson Road	1.4 mi
13.4		⊥		Turn LEFT onto Panhandle Road	0.1 mi
13.5	●●●●●	⊥		Turn RIGHT onto US 23	0.5 mi
14.0	●●●●●	⊥		Turn LEFT onto Hills Miller Road	0.3 mi
14.3		⊥		Turn LEFT onto Oakhurst Drive (Residential)	0.1 mi
14.4				STOP at 2255 Oakhurst Drive	
				2255 Oakhurst Drive (Card Draw #2)	
				Directions	Proceed
				Return back out Oakhurst Drive	0.1 mi
14.5	●	T		Turn LEFT onto Hills Miller Road	1.1 mi
15.6	●	+		Turn RIGHT onto Troy Road	6.8 mi
22.4	●	T		Turn RIGHT onto Norton Road	1.2 mi
23.6	●	+		Turn RIGHT onto Norton-Waldo Road	1.7 mi
25.3	●	+		Turn LEFT onto W Main Street (G&R on Corner park)	0.0 mi
25.3				STOP at G&R of Waldo (Restrooms & food available)	
				G&R of Waldo(Card Draw #3)	
				Directions	Proceed
				Return back out W. Main St.	1.8 mi
27.1	●	T		Turn LEFT onto Almindinger Road	0.6 mi
27.7	●	+		Turn RIGHT onto Prospect Road	4.0 mi
31.7	●●●●●	+		Turn LEFT onto s. Main St.	0.3 mi

Cruising for Canines Poker Run

Elapsed Mileage @ Turn	Control Signal	Intersection	  	Directions	Proceed
32.0		T		Turn RIGHT onto Gast Rd (becomes River Rd.) *single file*	9.1 mi
41.1	●			Turn RIGHT onto SR 37	0.3 mi
41.4		+		Turn LEFT onto SR 257	1.2 mi
42.6		+		Turn RIGHT onto Ostrander Rd	3.3 mi
45.9		+		Turn RIGHT onto Fontanelle Rd (becomes Leeper Perkins)	4.3 mi
50.2	●	⊥		Turn LEFT onto White Stone Rd	2.3 mi
52.5	●	+		Turn RIGHT onto US 36 (Becomes Delaware Ave.)	3.2 mi
55.7	●●●●●	+		Turn LEFT onto Colemans Crossing Blvd	0.5 mi
56.2		⊥		Turn LEFT in to Honda Motorsports Parking Lot	0.1 mi
56.3				Honda Motorsports (Card Draw #4)	
				Directions	Proceed
		T		Turn LEFT onto Colemans Crossing Blvd.	0.6 mi
56.9	●	T		Turn LEFT onto Industrial Parkway	1.9 mi
58.8	●●●●●	+		Turn LEFT onto Scottslawn Road (becomes Watkins Rd)	3.9 mi
62.7		+		Turn LEFT onto Bellepoint Rd (becomes Hinton-Mill Road)	1.6 mi
64.3		Y		Turn LEFT onto Mills Road	5.4 mi
69.7	●	T		Turn RIGHT onto SR 257	0.4 mi
70.1	●●●●●	+		Turn LEFT onto US 42	5.5 mi
75.6	●●●●●	⊥		Turn LEFT onto Ramp	0.1 mi
75.7	●	T		Turn RIGHT onto S Sundusky St.	0.3 mi
76.0	●●●●●	+		Turn RIGHT onto Olentangy Ave.	0.4 mi
76.4		T		Turn LEFT onto Armstrong Rd	0.5 mi
76.9	●	T		Turn RIGHT onto Curve Road	1.3 mi
				Note: Curve Rd is left fork at 0.4 mi	
78.2		⊥		Turn LEFT onto Glenn Road	0.8 mi
79.0	●	⊥		Turn RIGHT onto US 36 & SR 37	0.8 mi
79.8		+		Turn LEFT onto Twp 94 - Baker Road (after RXR overpass)	2.7 mi
82.5	●	T		Turn RIGHT onto Old State Hwy	0.9 mi
83.4	●	⊥		Turn RIGHT onto US 36 & SR 37	0.7 mi
84.1		⊥		Turn RIGHT in to CCI parking Lot	
				CCI (Card Draw #5)	

Note: Mileage is based on GPS; your mileage may differ.